

F L I X T O N R O A D

104

Reproduced from the Ordnance Survey mapping with the permission of the Controller of Her Majesty's Stationery Office & Crown copyright. Unauthorised reproduction infringes Crown copyright and may lead to prosecution or civil proceedings. OS Licence No. LA076392 2018

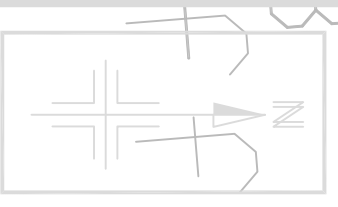
Notes: No Dimensions to be scaled from this drawing. All Dimensions are to be checked on site.

REV.	DATE	REVISION DETAILS

DRAWN BV	CHECKED QH	APPROVED ST	DRAWN	CHECKED	APPROVED
SCALE NTS	DRAWING NO. GD2-DK1				
DATE Feb 21					

PROJECT & TITLE
 Newton Road / Flixton Road
 New & Safer Crossings Locations
 Location Plan

FILE PATH	
	REVISION -



e

COOPER

CLIFFE ROAD

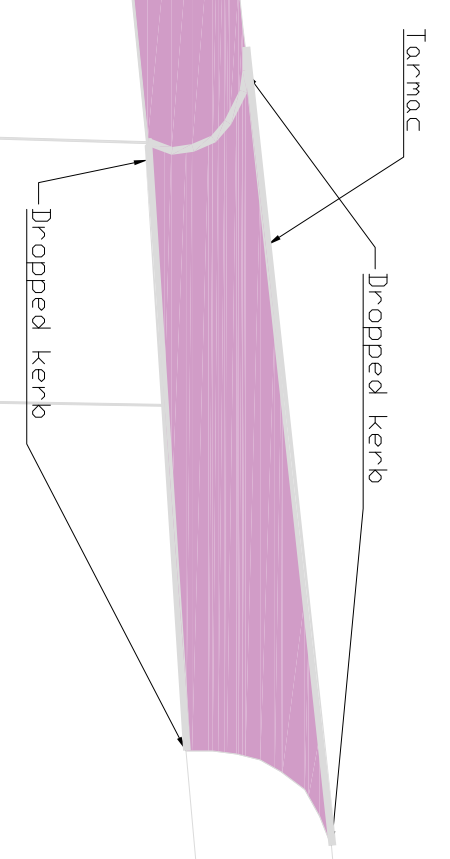
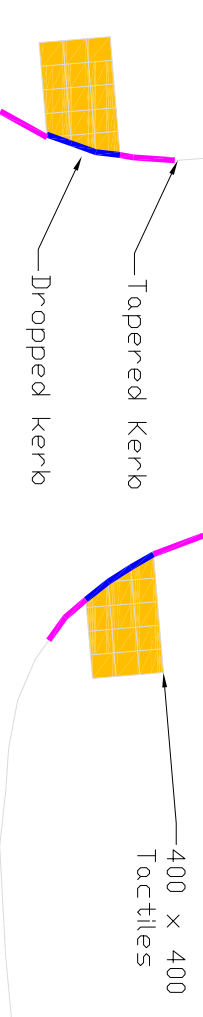
FLIXTON ROAD

96

94

92

Provide & install new
gully
Connection with
existing Gully.
To allow water to
drain & to prevent
pooling & crossing



Reproduced from the Ordnance Survey mapping with the permission of the Controller of Her Majesty's Stationary Office & Crown copyright. Unauthorised reproduction infringes Crown copyright and may lead to prosecution or civil proceedings. OS Licence No. LA076392 2018

Notes: No Dimensions to be scaled from this drawing. All Dimensions are to be checked on site.

REV.	DATE	REVISION DETAILS

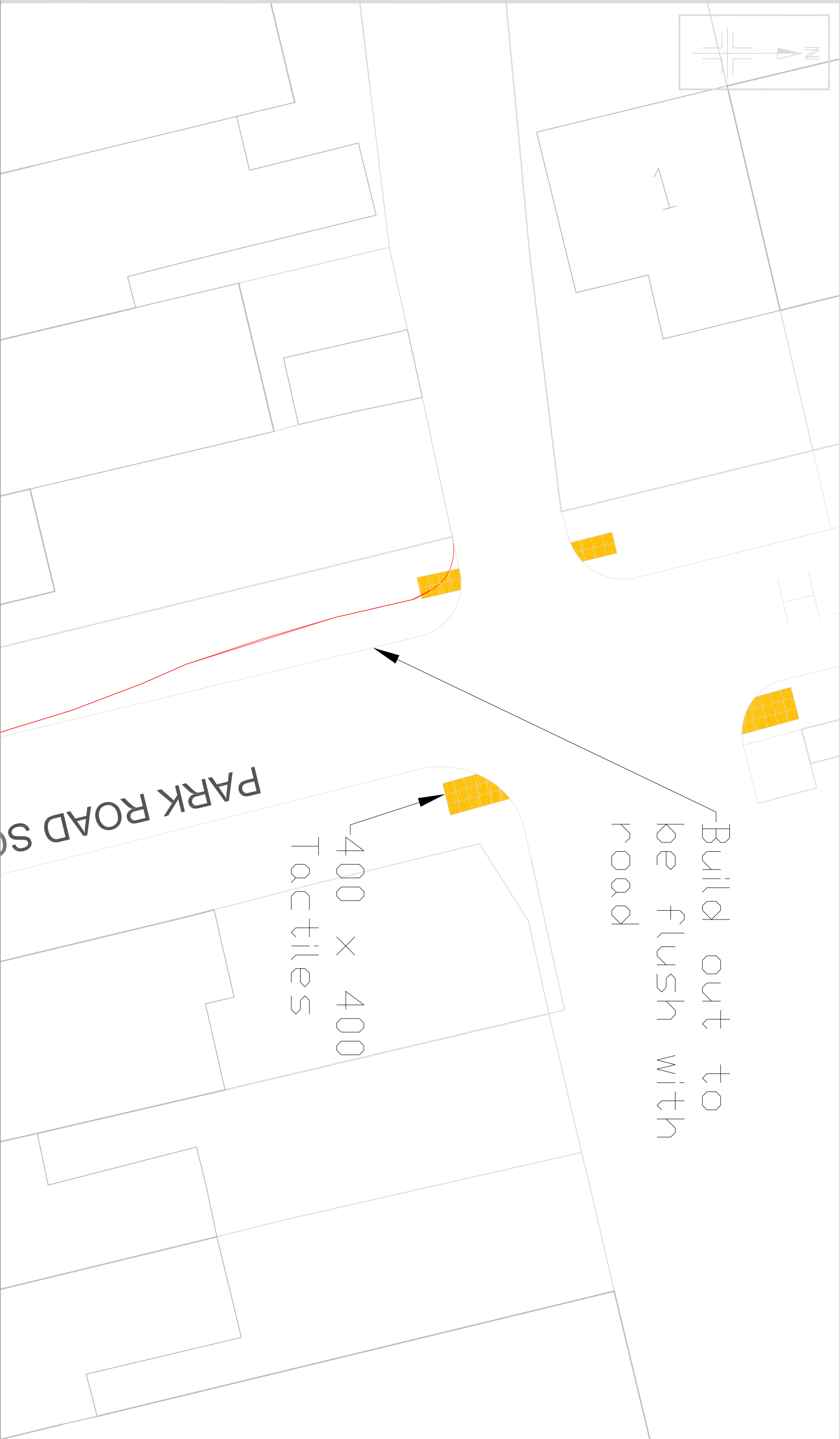
DRAWN BV	CHECKED Feb 21	APPROVED ST	DRAWN	CHECKED	APPROVED
SCALE NTS	DRAWING NO. GD2-DK2				
DATE Sep 21					
FILE PATH					

59 89

19 69

PROJECT & TITLE
Wycliff Road
New & Safer Crossings Locations
Location Plan

REVISION
-



Reproduced from the Ordnance Survey mapping with the permission of the Controller of Her Majesty's Stationery Office © Crown copyright. Unauthorised reproduction infringes Crown copyright and may lead to prosecution or civil proceedings. OS Licence No. LA076392 2018

Notes: No Dimensions to be scaled from this drawing. All Dimensions are to be checked on site.

REV.	DATE	REVISION DETAILS	DRAWN	CHECKED	APPROVED	DRAWN	CHECKED	APPROVED
			BV	QH	ST			

PROJECT & TITLE

Park Road South

New Safer Crossings

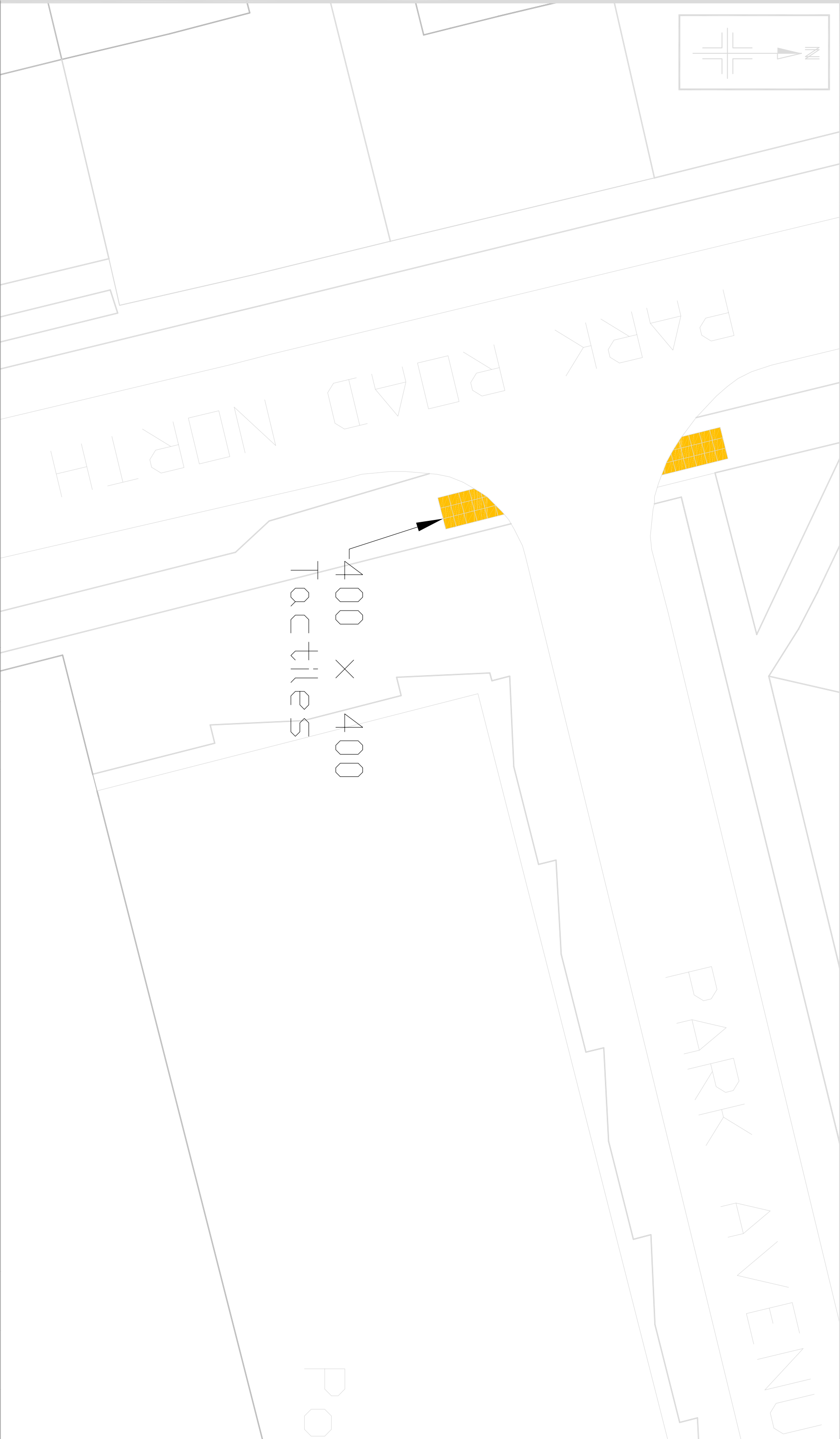
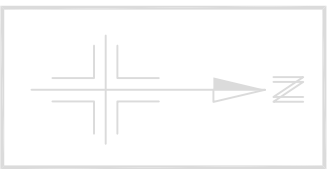
Location Plan

Build out to be flush with road

400 x 400 Tactiles

PARK ROAD SOUTH

DRAWN	CHECKED	APPROVED	DRAWN	CHECKED	APPROVED
BV	QH	ST			
SCALE	DRAWING NO.				REVISION
NTS	GD2-DK3				-
DATE	FILE PATH				
Feb 21					



Reproduced from the Ordnance Survey mapping with the permission of the Controller of Her Majesty's Stationery Office & Crown copyright. Unauthorised reproduction infringes Crown copyright and may lead to Prosecution or civil proceedings. OS Licence No. LA076392 2018

Notes: No Dimensions to be scaled from this drawing. All Dimensions are to be checked on site.

REV.	DATE	REVISION DETAILS

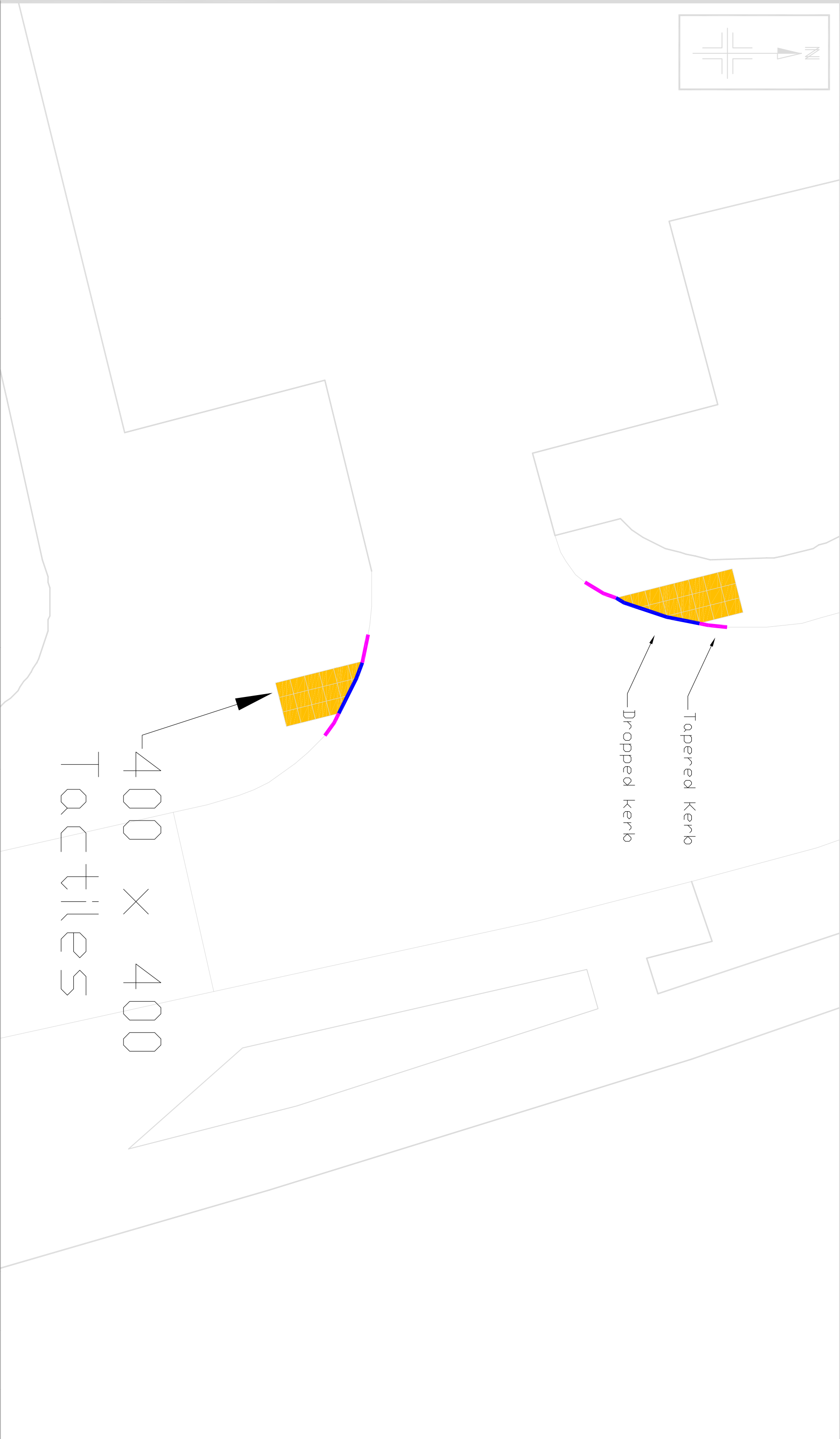
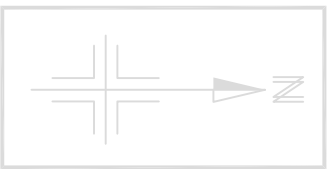
DRAWN BV	CHECKED QH	APPROVED ST	DRAWN	CHECKED	APPROVED
SCALE NTS	DRAWING NO. GD2-DK4				
DATE Feb 21					
FILE PATH					

PROJECT & TITLE

Park Road North / Park Avenue

New Safer Crossings

Location Plan



Reproduced from the Ordnance Survey mapping with the permission of the Controller of Her Majesty's Stationery Office © Crown copyright. Unauthorised reproduction infringes Crown copyright and may lead to prosecution or civil proceedings. OS Licence No. LA076392 2018

Notes: No Dimensions to be scaled from this drawing. All Dimensions are to be checked on site.

REV.	DATE	REVISION DETAILS

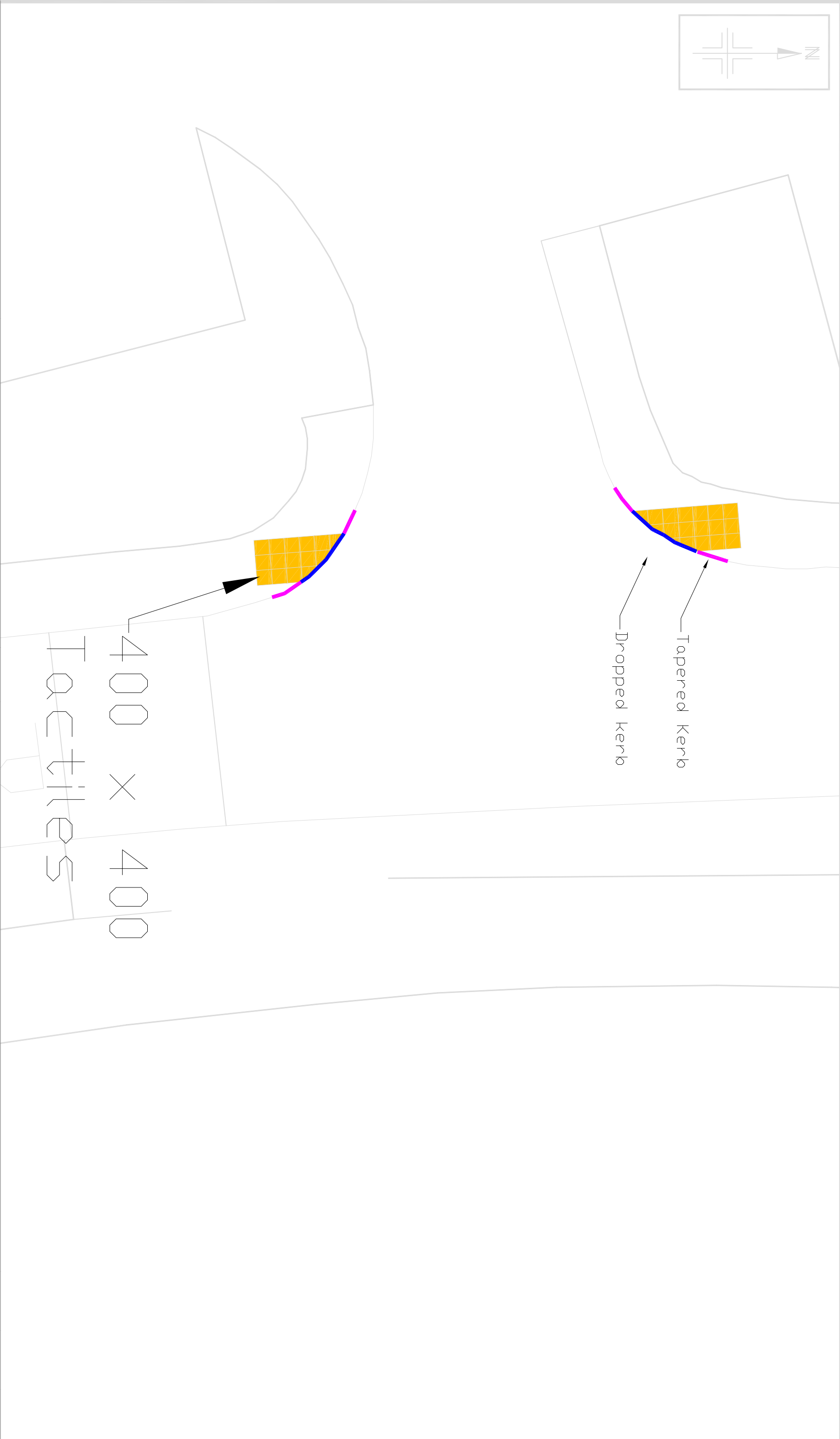
DRAWN BV	CHECKED QH	APPROVED ST	DRAWN	CHECKED	APPROVED
SCALE NTS	DRAWING NO. GD2-DK5				
DATE Feb 21					
FILE PATH					

PROJECT & TITLE

Park Road North / Car Park Entry

New Safer Crossings

Location Plan



Reproduced from the Ordnance Survey mapping with the permission of the Controller of Her Majesty's Stationery Office © Crown copyright. Unauthorised reproduction infringes Crown copyright and may lead to prosecution or civil proceedings. OS Licence No. LA076392 2018

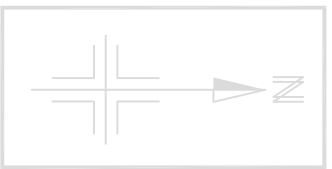
Notes: No Dimensions to be scaled from this drawing. All Dimensions are to be checked on site.

REV.	DATE	REVISION DETAILS

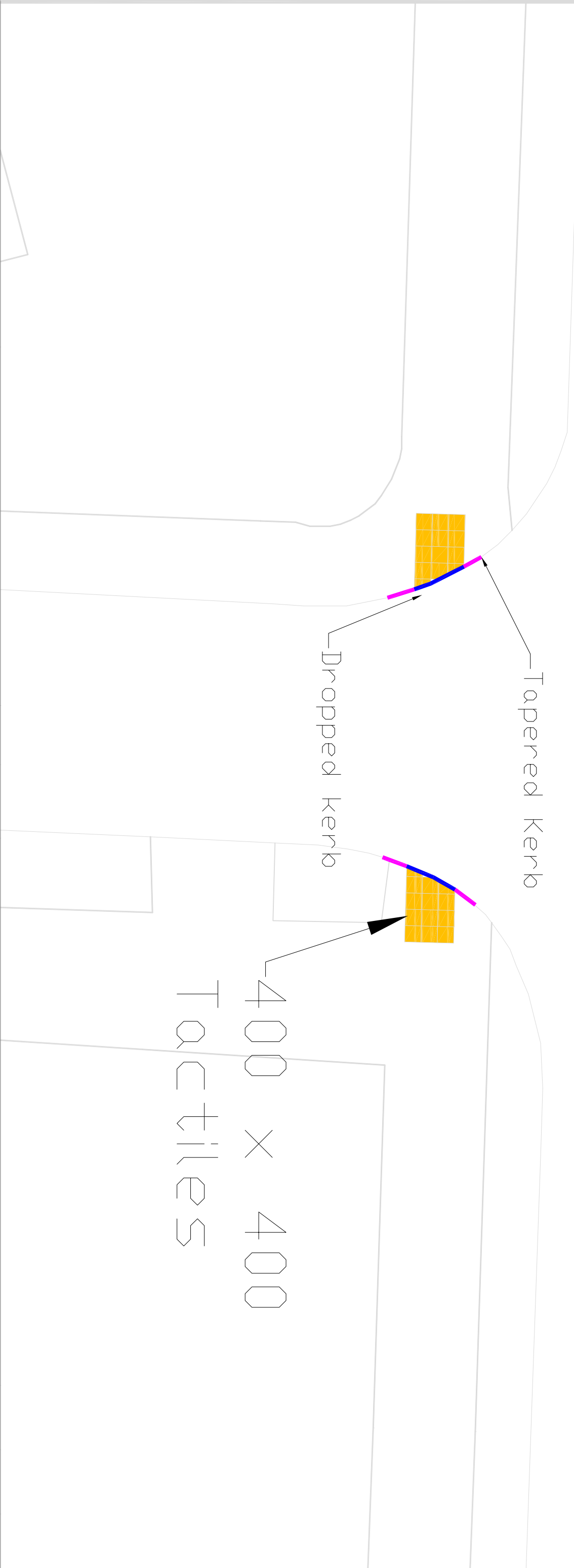
DRAWN BV	CHECKED QH	APPROVED ST	DRAWN	CHECKED	APPROVED
SCALE NTS	DRAWING NO. GD2-DK6				
DATE Feb 21					REVISION -
FILE PATH					

PROJECT & TITLE
 Park Road North / Car Park exit
 New Safer Crossings
 Location Plan

LA076392 Ordnance Survey & Transport Scotland © Crown Copyright 2018. All Rights Reserved. Project Management & Design



MOORSIDE ROAD



Reproduced from the Ordnance Survey mapping with the permission of the Controller of Her Majesty's Stationary Office & Crown copyright. Unauthorised reproduction infringes Crown copyright and may lead to prosecution or civil proceedings. OS Licence No. LA076392 2018

Notes: No Dimensions to be scaled from this drawing. All Dimensions are to be checked on site.

REV.	DATE	REVISION DETAILS

DRAWN BV	CHECKED QH	APPROVED ST	DRAWN	CHECKED	APPROVED
SCALE NTS	DRAWING NO. GD2-DK7				
DATE Feb 21					REVISION -

PROJECT & TITLE

Park Road North / Moorside Road

New Safer Crossings

Location Plan

